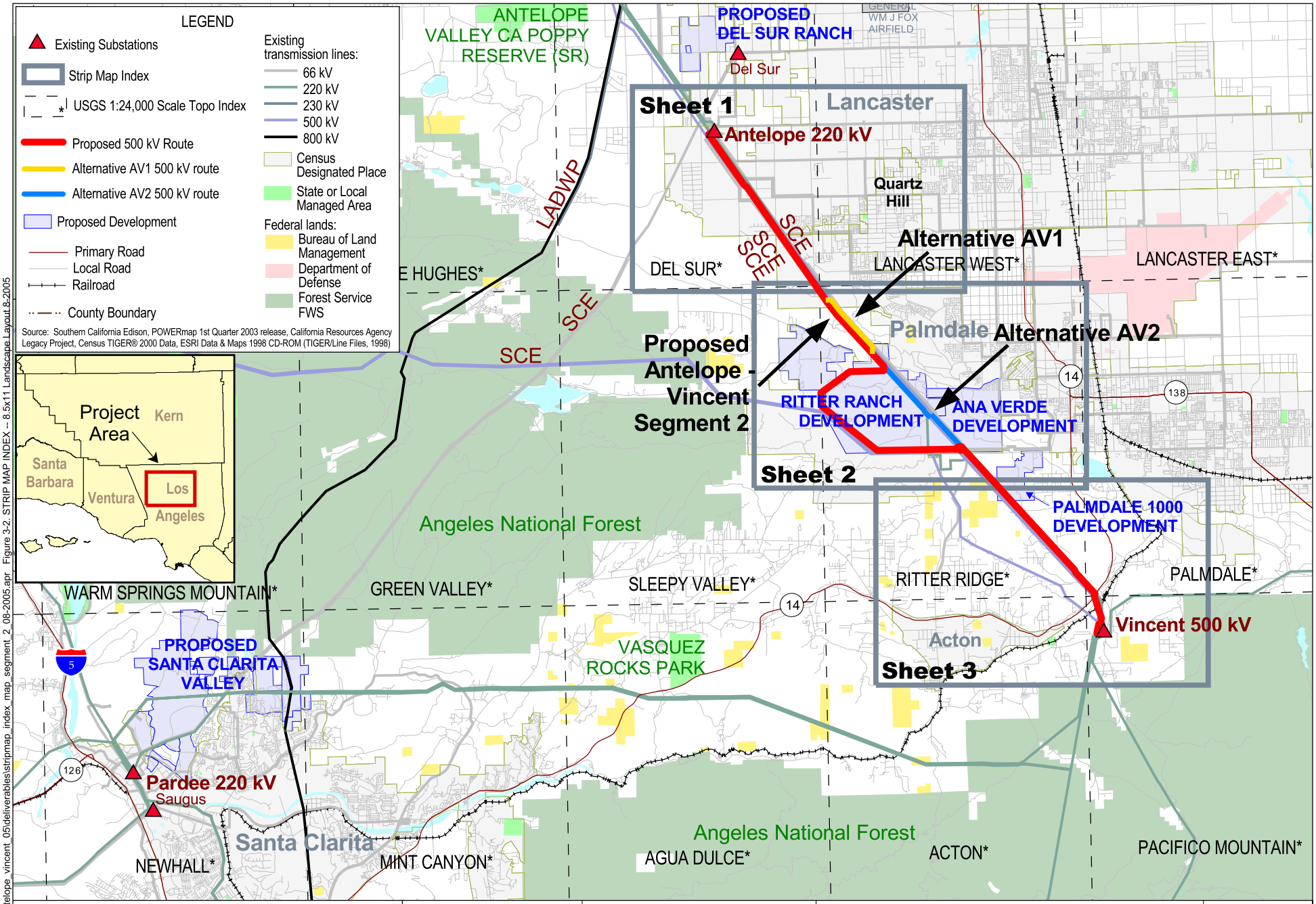
LEGEND
Existing Substations
Strip Map Index
USGS 1:24,000 Scale Topo Index
Proposed 500 kV Route
Alternative AV1 500 kV route
Alternative AV2 500 kV route
Proposed Development
Primary Road
Local Road
Railroad
County Boundary
Existing transmission lines:
66 kV
220 kV
230 kV
500 kV
800 kV
Census Designated Place
State or Local Managed Area
Federal lands:
Bureau of Land Management
Department of Defense
Forest Service FWS
Source: Southern California Edison, POWERmap 1st Quarter 2003 release, California Resources Agency Legacy Project, Census TIGER® 2000 Data, ESRI Data & Maps 1998 CD-ROM (TIGER/Line Files, 1998)
Project Area
Kern
Santa Barbara
Ventura
Los Angeles
ANTELOPE VALLEY CA POPPY RESERVE (SR)
PROPOSED DEL SUR RANCH
Del Sur
GENERAL WM J FOX AIRFIELD
Sheet 1
Lancaster
Antelope 220 kV
Quartz Hill
LADWP
SCE
Alternative AV1
DEL SUR*
LANCASTER WEST*
LANCASTER EAST*
E HUGHES*
Palmdale
Alternative AV2
Proposed Antelope - Vincent Segment 2
RITTER RANCH DEVELOPMENT
ANA VERDE DEVELOPMENT
Sheet 2
PALMDALE 1000 DEVELOPMENT
Angeles National Forest
WARM SPRINGS MOUNTAIN*
GREEN VALLEY*
SLEEPY VALLEY*
RITTER RIDGE*
PALMDALE*
Vincent 500 kV
Acton
Sheet 3
VASQUEZ ROCKS PARK
PROPOSED SANTA CLARITA VALLEY
Pardee 220 kV
Saugus
Santa Clarita
NEWHALL*
MINT CANYON*
AGUA DULCE*
ACTON*
PACIFICO MOUNTAIN*
N
1 0 1 2 3 4 5 Miles
1 0 1 2 3 4 5 Kilometers
1:225000
SOUTHERN CALIFORNIA EDISON
An EDISON INTERNATIONAL® Company
Antelope Transmission Project PEA -- Segments 2 & 3
Figure 3-2. STRIP MAP INDEX ANTELOPE - VINCENT (SEGMENT 2)
2005
C:\Tehachapi_antelope_vincent_05\deliverables\stripmap_index_map_segment_2_08-2005.apr Figure 3-2. STRIP MAP INDEX -- 8.5x11 Landscape Layout 8-2005

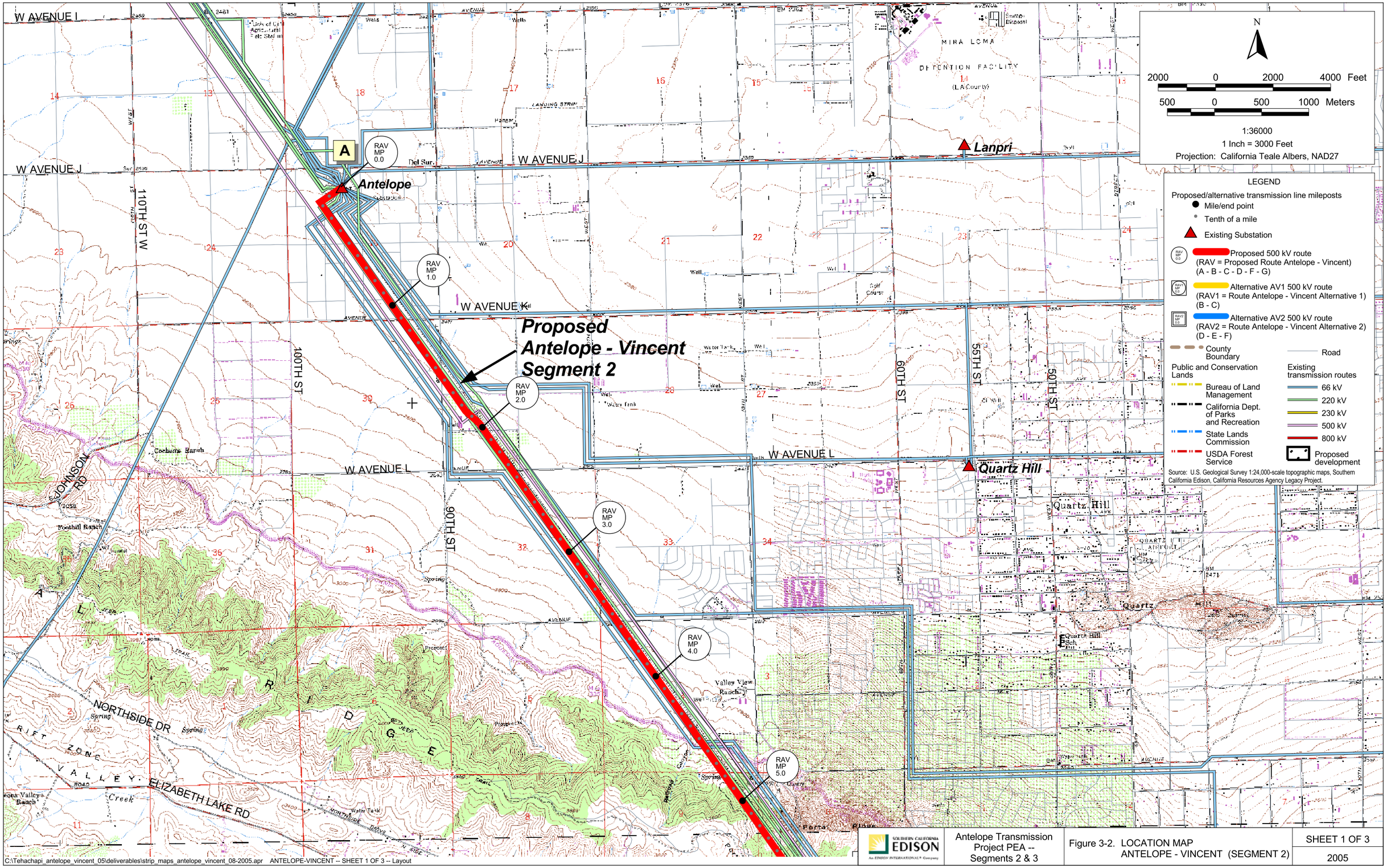

C:\Tehachapi_antelope_vincent_05\deliverables\strip_maps_antelope_vincent_08-2005.apr ANTELOPE-VINCENT -- SHEET 1 OF 3 -- Layout

SOUTHERN CALIFORNIA EDISON
An EDISON INTERNATIONAL® Company

Antelope Transmission Project PEA -- Segments 2 & 3

Figure 3-2. LOCATION MAP
ANTELOPE - VINCENT (SEGMENT 2)

SHEET 1 OF 3

2005

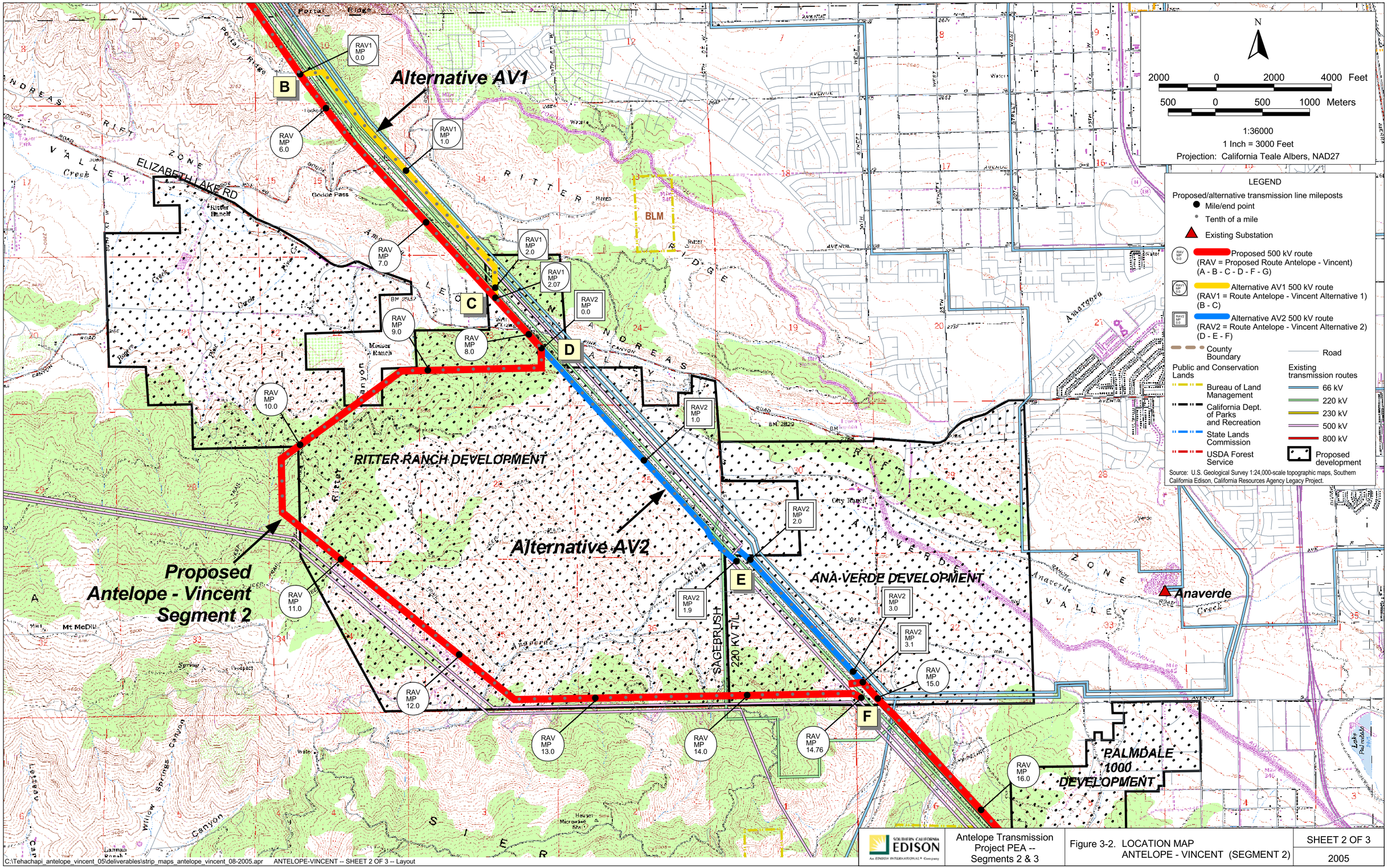

SOUTHERN CALIFORNIA EDISON
An EDISON INTERNATIONAL® Company

Antelope Transmission Project PEA -- Segments 2 & 3

Figure 3-2. LOCATION MAP
ANTELOPE - VINCENT (SEGMENT 2)

SHEET 2 OF 3

2005

C:\Tehachapi_antelope_vincent_05\deliverables\strip_maps_antelope_vincent_08-2005.apr ANTELOPE-VINCENT -- SHEET 2 OF 3 -- Layout

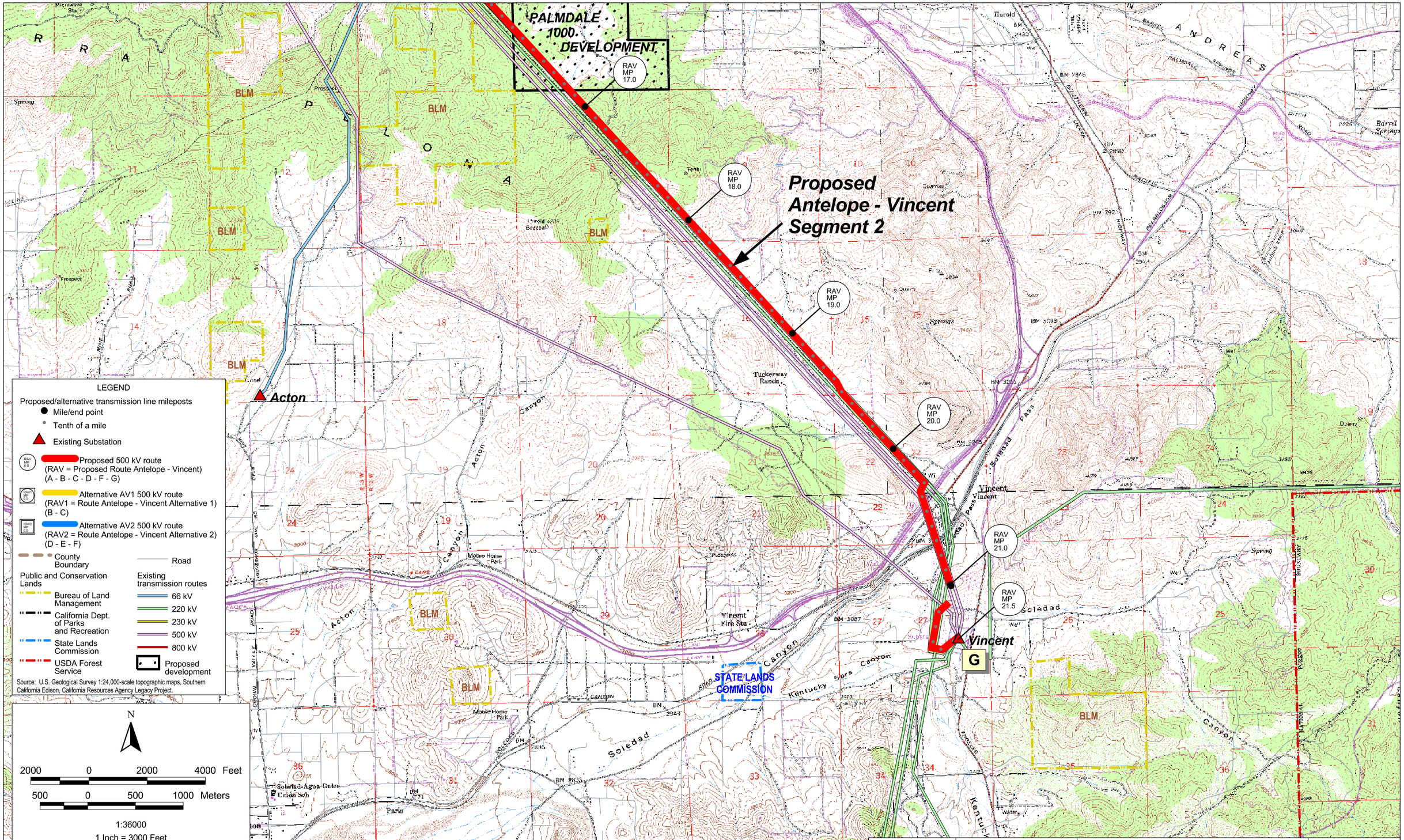

SOUTHERN CALIFORNIA EDISON
An EDISON INTERNATIONAL® Company

Antelope Transmission Project PEA -- Segments 2 & 3

Figure 3-2. LOCATION MAP
ANTELOPE - VINCENT (SEGMENT 2)

SHEET 3 OF 3

2005

C:\Tehachapi_antelope_vincent_05\deliverables\strip_maps_antelope_vincent_08-2005.apr ANTELOPE-VINCENT -- SHEET 3 OF 3 -- Layout